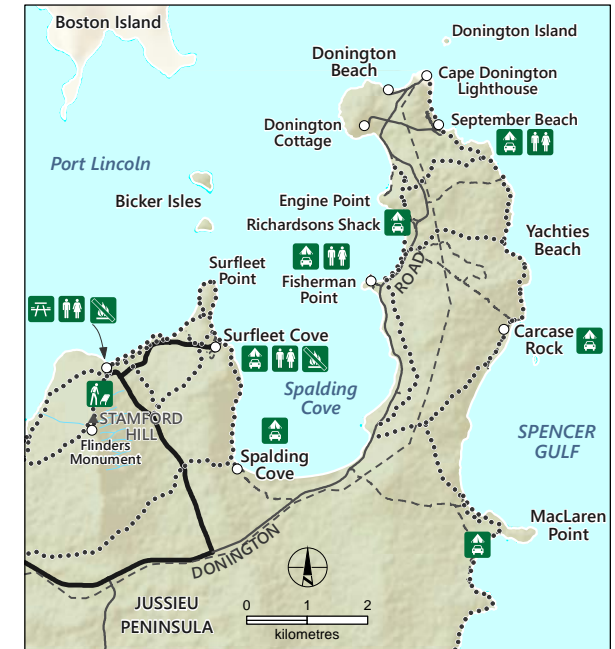









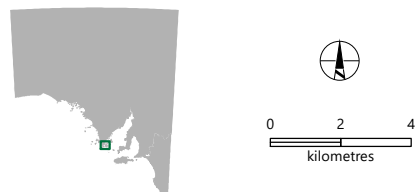
Lincoln National Park
















Lincoln National Park Enlargement



-  Toilets
-  Campground
-  Boat ramp
-  Campfires not permitted
-  Picnic area
-  Lookout
-  Interpretive trail



-  Sealed road
-  Unsealed road
-  Track - 4WD access in park
-  Walking trail
-  Marine Park - Special purpose line
Shore-based recreational line fishing allowed
-  Lincoln National Park
-  NPWSA park boundary
-  Marine park
-  Marine park sanctuary zone
-  Water - perennial, intermittent
-  Built-up area
-  Wreck
-  Peak

DEW does not guarantee that this map is error free. Use of the map is at the user's sole risk and the information contained on the map may be subject to change without notice.
Cartography by DEW, Mapland - 2020

Book online at parks.sa.gov.au
Get the Avenza PDF Maps app to use park maps on your phone.
For more information, contact:
Department for Environment and Water
E: parks@sa.gov.au
P: 08 8207 7700